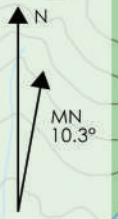



MOJO RAID 2021

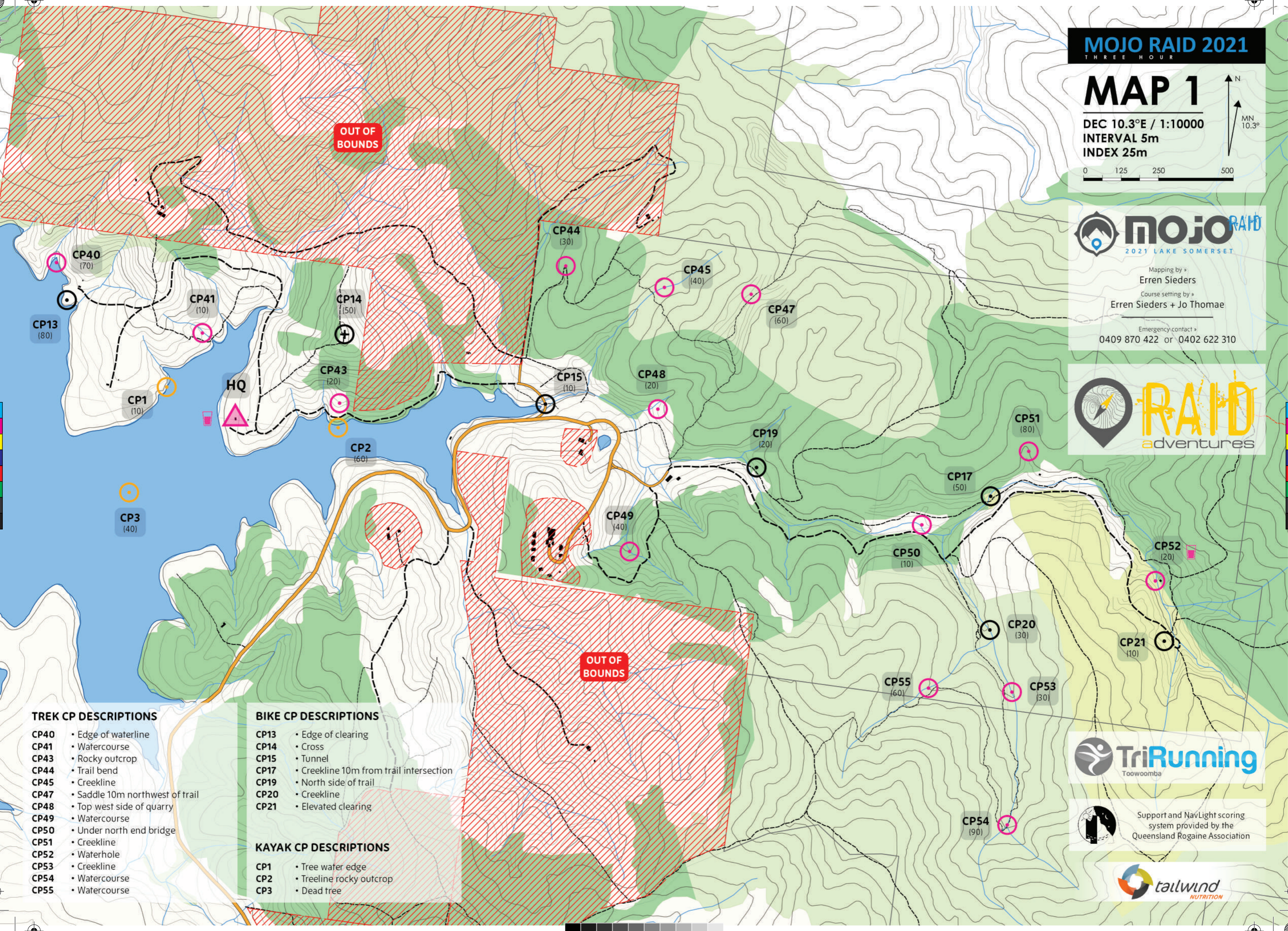
THREE HOUR

MAP 1

DEC 10.3°E / 1:10000
INTERVAL 5m
INDEX 25m



Mapping by »
Erren Sieders
Course setting by »
Erren Sieders + Jo Thomae
Emergency contact »
0409 870 422 or 0402 622 310



TREK CP DESCRIPTIONS

- CP40 • Edge of waterline
- CP41 • Watercourse
- CP43 • Rocky outcrop
- CP44 • Trail bend
- CP45 • Creekline
- CP47 • Saddle 10m northwest of trail
- CP48 • Top west side of quarry
- CP49 • Watercourse
- CP50 • Under north end bridge
- CP51 • Creekline
- CP52 • Waterhole
- CP53 • Creekline
- CP54 • Watercourse
- CP55 • Watercourse

BIKE CP DESCRIPTIONS

- CP13 • Edge of clearing
- CP14 • Cross
- CP15 • Tunnel
- CP17 • Creekline 10m from trail intersection
- CP19 • North side of trail
- CP20 • Creekline
- CP21 • Elevated clearing

KAYAK CP DESCRIPTIONS

- CP1 • Tree water edge
- CP2 • Treeline rocky outcrop
- CP3 • Dead tree



Support and NavLight scoring system provided by the Queensland Rogaine Association

